



**THE VILLAGE AT MILL POND**  
11 KILLINGWORTH TURNPIKE  
CLINTON, CONNECTICUT 06413

REVISIONS


No.	Date	Desc.
1.	1/22/16	GENERAL REVISION
2.	2/24/16	REVISED PER REVIEW COMMENTS

Designed	E.C.P.
Drawn	M.A.A.
Checked	M.M.C.
Approved	---
Scale	1"=40'
Project No.	14C4892
Date	1/4/16

CAD File: EC14C489201

Title  
**EROSION AND SEDIMENTATION CONTROL PLAN (PHASE 2)**

Sheet No.  
**EC-5**

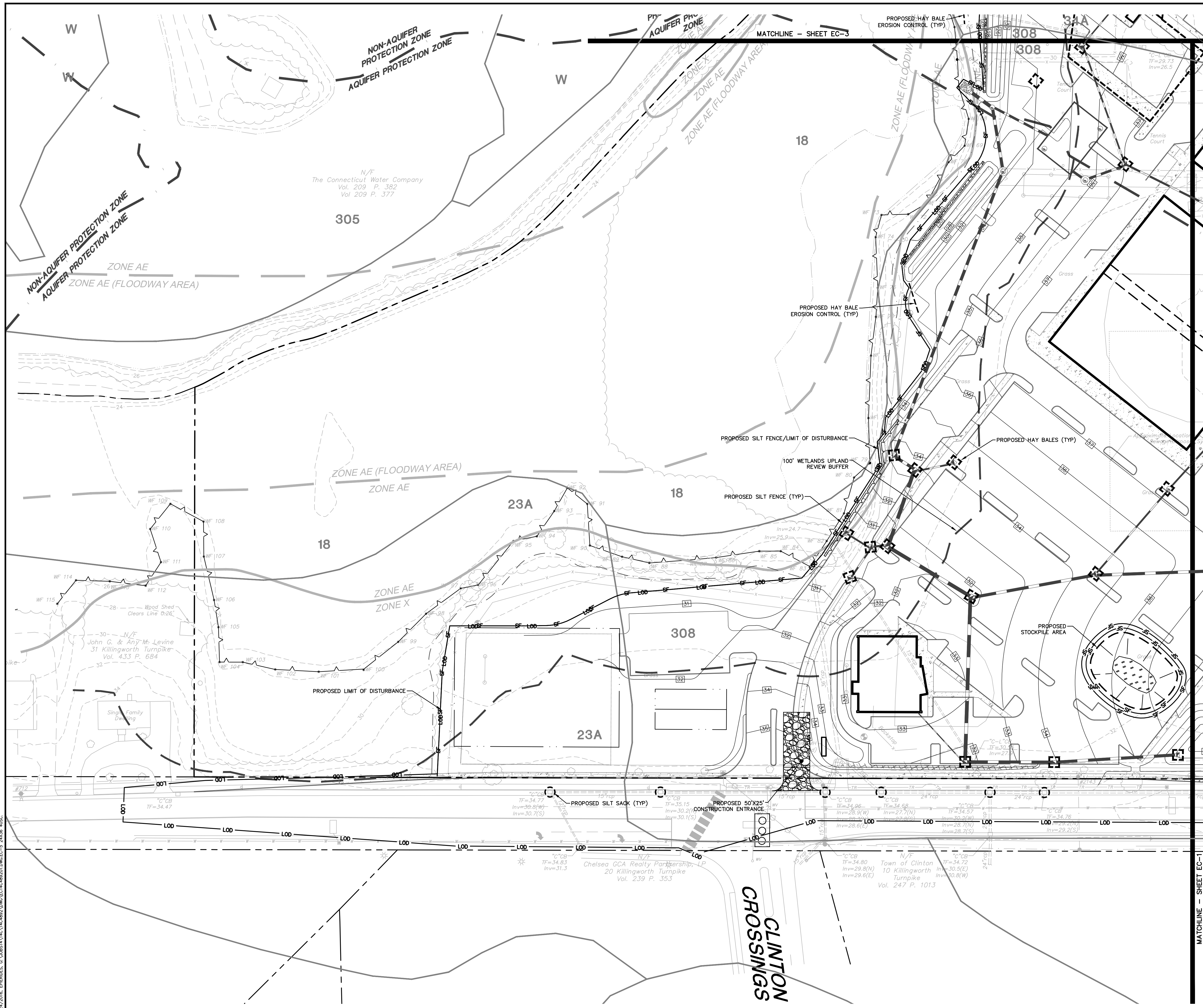


**EROSION CONTROL LEGEND**

CONTROL MEASURE	ILLUSTRATION
HAY BALES AT CATCH BASINS	[Symbol: Square with diagonal lines]
HAY BALE EROSION CONTROL	[Symbol: Dashed line]
SILT SACKS AT CATCH BASINS	[Symbol: Circle with vertical lines]
SEDIMENT CHECK DAM	[Symbol: U-shaped line]
DIVERSION SWALE	[Symbol: Arrow pointing to a line]
SILT FENCE	[Symbol: Two parallel lines]
LIMIT OF DISTURBANCE LINE	[Symbol: Line with 'LOD' label]
CONSTRUCTION ENTRANCE	[Symbol: Stippled area]
STOCKPILE AREA WITH DOUBLE ROW SILT FENCE OR SINGLE ROW WOOD CHIP BERM WITH HAY BALES	[Symbol: Circle with concentric lines]

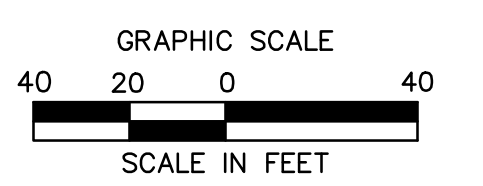
**SOIL TYPES**

- 13-WALPOLE SANDY LOAM, 0 TO 3 PERCENT SLOPES
- 18-CATDEN FREETOWN SOILS, 0 TO 2 PERCENT SLOPES
- 23A-SUDBURY SANDY LOAM, 0 TO 5 PERCENT SLOPES
- 29A-ADAWAM FINE SANDY LOAM, 0 TO 3 PERCENT SLOPES
- 29B-ADAWAM FINE SANDY LOAM, 3 TO 8 PERCENT SLOPES
- 34A-MERRIMAC FINE SANDY LOAM, 0 TO 3 PERCENT SLOPES
- 73C-CHARLTON-CHATFIELD COMPLEX, 3 TO 15 PERCENT SLOPES, VERY ROCKY
- 238C-HINKLEY-URBAN LAND COMPLEX, 3 TO 15 PERCENT SLOPES
- 305-UDORTMENTS-PITS COMPLEX, GRAVELLY
- 307-URBAN LAND
- 308-UDORTMENTS, SMOOTHED
- W-WATER



**FOR PERMITTING PURPOSES ONLY  
NOT RELEASED FOR CONSTRUCTION**

**REFER TO SHEET EC-7 FOR  
EROSION CONTROL NOTES**



2/24/2016, EPERIES, G:\0851\A\14C4892\DWG\EC14C489201.DWG, EC-5 24x36 405C