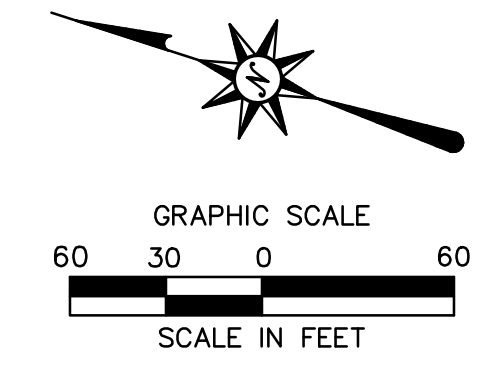
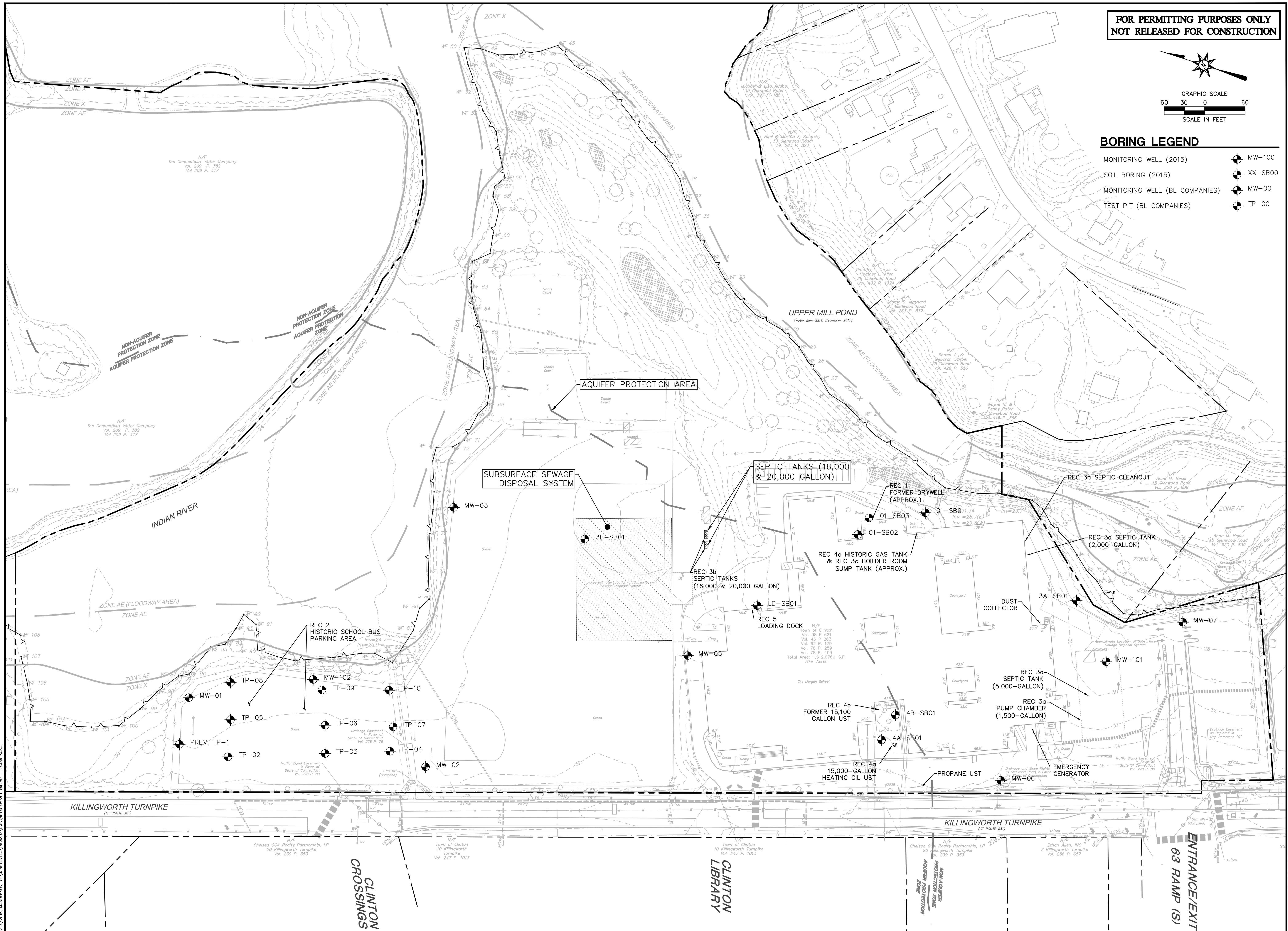


FOR PERMITTING PURPOSES ONLY
NOT RELEASED FOR CONSTRUCTION




BORING LEGEND

- MONITORING WELL (2015) MW-100
- SOIL BORING (2015) XX-SB00
- MONITORING WELL (BL COMPANIES) MW-00
- TEST PIT (BL COMPANIES) TP-00



ARCHITECTURE
ENGINEERING
ENVIRONMENTAL
LAND SURVEYING

355 Research Parkway
Meriden, CT 06450
(203) 630-1406
(203) 630-2615 Fax



THE VILLAGE AT MILL POND
11 KILLINGWORTH TURNPIKE
CLINTON, CONNECTICUT 06413

REVISIONS	DATE	GENERAL REVISION	REVISED PER REVIEW COMMENTS
1.	1/22/16		
2.	2/24/16		

Designed: E.C.P.
Drawn: M.A.A.
Checked: M.C.C.
Approved: ---
Scale: 1"=60'
Project No: 14C4892
Date: 1/4/16

CAD File: BP14C489201

Title: BORING PLAN

Sheet No.

BP-1

2/24/2016, MANDERSON, C. V0551414C489201.DWG, BP-1, 24X36, 60SC.

Xref (3) : BD14C489201-24C36 : XG14C489201